

Directions: Vienna Airport → PSAS-Venue  
 Sky Lounge, Oskar Morgenstern Platz 1



Typical costs for taxis (cabs) on demand are  $\geq 50$  €.

Preordered taxis start at 28 € (more typical ~36 €) and a list of providers can be found here: [www.flughafentaxi-wien.at](http://www.flughafentaxi-wien.at) (note: most services require 24h/48h notice)

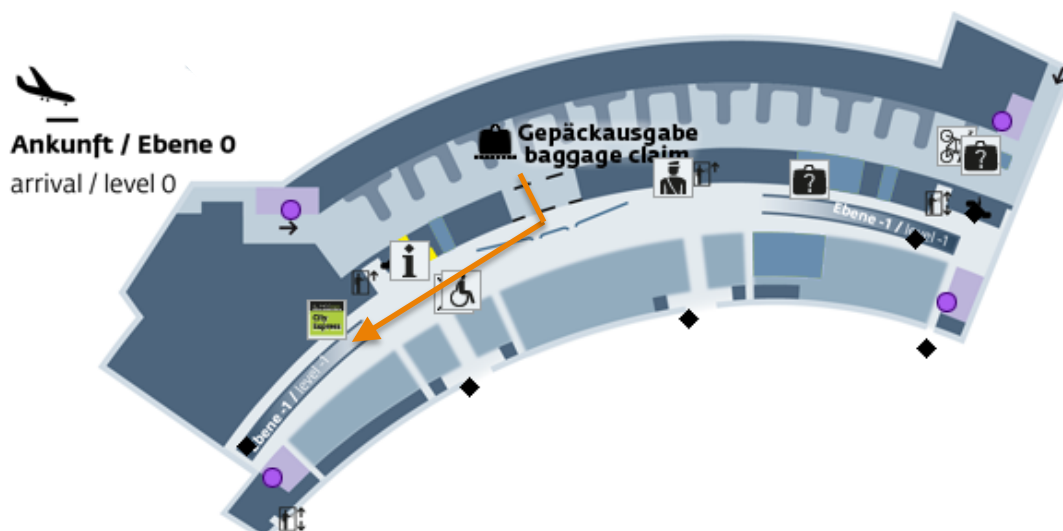
Then we describe the best public transport options. As most hotels from our accommodation list are close to the venue, we describe how to get there:

Two train lines connect from the Airport to the Station "Landstraße, Wien Mitte":  
 The City Airport Train (CAT) and the **Schnellbahn S7**.

[www.cityairporttrain.com](http://www.cityairporttrain.com)

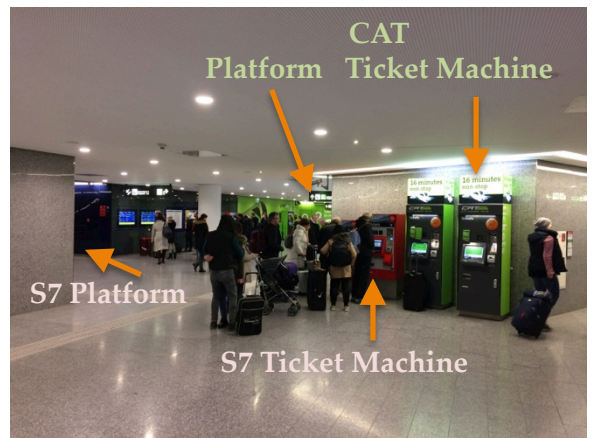
[www.schnellbahn-wien.at/web/flughafen\\_wien-schwechat.html](http://www.schnellbahn-wien.at/web/flughafen_wien-schwechat.html)

Turn right, when you enter the arrival area (coming from the baggage claim).



|                 | CAT   | S7   |
|-----------------|---|--|
| ticket price    | ~4 €<br>city ticket included                | 12 € (return 19 €)<br>city ticket not included |
| departure times | xx:09, xx:39<br>first/last ride 06:09/23:39 | xx:18, xx:48<br>first/last ride 04:48/00:18    |
| duration        | 16min<br>non stop                           | 25min<br>8 stations                            |

Follow the descending ramp to the hall with ticket vending machines for both lines. Stairways lead down to the train platforms. The ticket price and departure times are listed in the table above (previous page). Note, that you will need a separate ticket for public transport within Vienna if you use the CAT. If you use the S7, your ticket will be valid for the onward journey within Vienna.




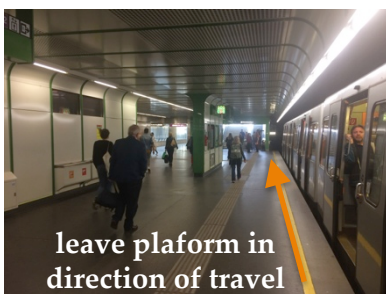
At the station called "Wien Mitte/Landstraße" change to the underground line U4 (green line).



At the CAT platform there is only one exit. At the S7 platform you can walk in either direction – walking in the travel direction of the S7 train and upstairs is little shorter. The three options are detailed further below.


Take the U4 in direction "Heiligenstadt" for two stops and get off at the station called "Schottenring". Exit the platform in the direction of travel.

On exiting the station there is an easily recognizable building, when looking to the right (*Rossauer Kaserne*). The venue is directly behind that building.



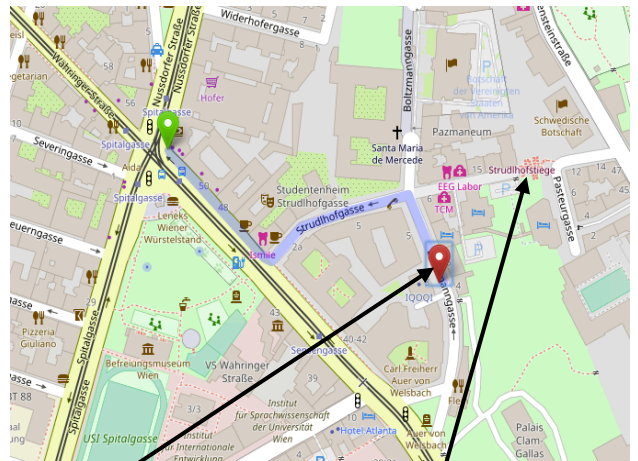
When arriving from the U4 station and entering the venue from this side, turn left inside the building to reach the elevators. Note: 2 elevators go up to the 12<sup>th</sup> floor (Sky Lounge) and 2 only up to the 11<sup>th</sup> floor, but from there the Sky Lounge is also accessible via some stairs.



 The **Welcome Reception** will be held on Sunday 13<sup>th</sup> of May from 17h to 19h at the main building of the Stefan Meyer Institute located on Boltzmanngasse 3. Route planners might suggest to go to the U4 Station “Friedensbrücke”, however, due to construction works the trains currently don’t stop at this station and a detour would be required. The best alternative is: Instead of exiting at the U4 Station “Schottenring” change to the underground U2 (purple line) into direction “Karlsplatz” for one stop. Get off at "Schottentor" (note: ends on "tor" not on "ring").



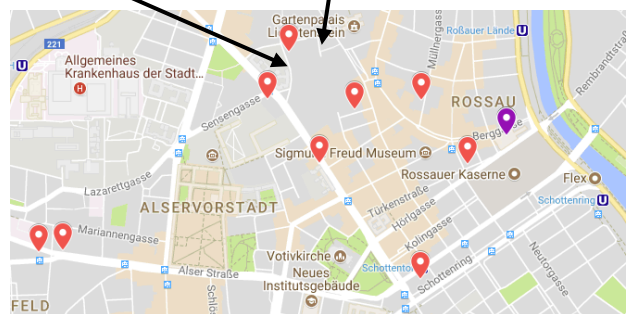
There you can change to any of the five tram lines (37,38,40,41, or 42) which depart on the level you reach directly after leaving the U2 platform. Get off two stops later at "Spitalgasse". From there it is a 5min walk to the Hotel (see blue marked path on the map on the right).

















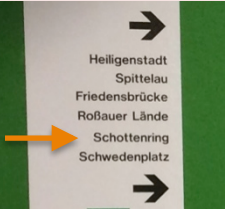

From the venue and most of the hotels it is also just a 15min walk to SMI.

If you come walking from those areas, the “Strudelhofstiege” is a good indication, that you are on the right track and in addition a little tourist sight in Vienna. It is hidden in a side lane, but there are signs pointing the way and also it is a good option to ask on the street for directions to the “Strudelhofstiege”.

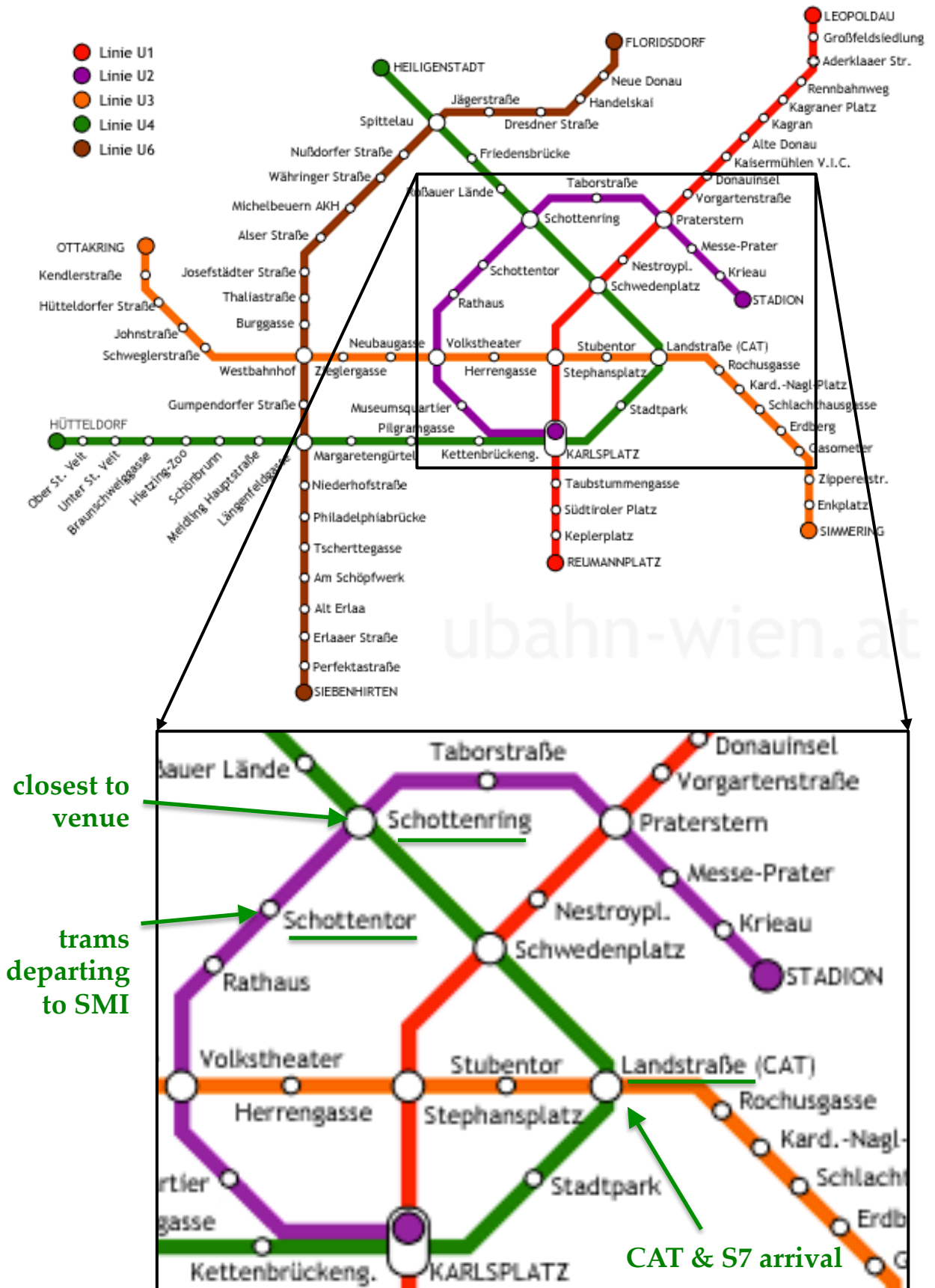
Walk up those stairs, continue along the lane for ~100m, turn left on the first road crossing, which is Boltzmanngasse.



Here are the details when changing from the CAT or S7 to the U4 Line at the Station "Landstaße - Wien Mitte". Simply following the U4-signs.

| CAT   | S7 faster option  | S7 alternative  |
|---|---|---|
| <p>there is only one exit</p>    | <p>leave the platform in direction of travel upstairs</p>                              | <p>leaving the platform against direction of travel going downstairs</p>    |
| <p>cross the hallway diagonally upon leaving the CAT area</p>                            | <p>turn left</p>   | <p>follow the long isle</p>   |
| <p>turn right after the glass door</p>   | <p>you can see the access to the U4 underground</p>                                  | <p>cross the hall at the end of the isle diagonally</p>   |
| <p>the CAT ticket does not cover the onward journey</p>  <p>Ticket vending machine</p> | <p>your S7 ticket is valid for the onward journey</p>                                | <p>upstairs to the U4</p>  <p>2 stops to Schottenring</p>   |
| <p>trains to "Heiligenstadt" depart to the left</p>  <p>2 stops to Schottenring</p>    | <p>trains to "Heiligenstadt" depart to the right</p>  <p>2 stops to Schottenring</p> | <p>trains to "Heiligenstadt" depart to the right</p>   |

Underground map highlighting stations, mentioned in the description



safe travels!!!